

Property Profile Report



4/22 Swan Street Beerwah QLD 4519

Prepared on 03 February 2026 for Vivianne Dawalibi

Prepared by Nathan Walker | nathan@visionfinance.com.au | 0402269196



4/22 Swan Street Beerwah QLD 4519



3



2



1



-



607m²


Property Details

Lot/Plan	-	Property Type	House
Year Built	-	Council Area	Sunshine Coast Regional
Zone	-	Land Use Primary	-



4/22 Swan Street Beerwah QLD 4519

Estimated Value

Estimated Value:	Estimated Value Range:	Estimated Value Confidence:
\$900,000	\$763,000 - \$1,033,000	
		Low High

Estimated Value as at 26 January 2026. An automated valuation model estimate (Estimated Value) is a statistically derived estimate of the value of the subject property. An Estimated Value must not be relied upon as a professional valuation or an accurate representation of the market value of the subject property as determined by a valuer. For further information about confidence levels, please refer to the end of this document.

Property Activity Summary

Date	Activity	Value	Details
14 Apr 2025	For Rent	\$615 pw	Campaign period: 14/04/2025 - 28/04/2025, Listed by: Lara Kavanagh, McGrath Coast & Hinterland, Days on market: 15
02 Nov 2023	For Rent	\$620 pw	Campaign period: 02/11/2023 - 28/11/2023, Listed by: Deb Fleming, McGrath Beerwah, Days on market: 27

Recently Sold Properties



1 Nichols Avenue Beerwah QLD 4519

3
 2
 2
 -
 461m²

Sale Price **\$780,000** Sale Method Private Treaty

Sale Date 09/12/2025 Days on Market 120

1km from property



18 Katherine Street Beerwah QLD 4519

3
 2
 1
 103m²
 607m²

Sale Price **\$890,000** Sale Method Private Treaty

Sale Date 06/08/2025 Days on Market 50

1km from property



12 Silvereye Circuit Beerwah QLD 4519

4
 2
 2
 -
 672m²

Sale Price **\$960,000** Sale Method Private Treaty

Sale Date 16/05/2025 Days on Market 52

0.9km from property



41 Monarch Place Beerwah QLD 4519

4
 2
 2
 171m²
 488m²

Sale Price **\$930,000** Sale Method Private Treaty

Sale Date 20/05/2025 Days on Market 37

0.9km from property

Agent Advised

4/22 Swan Street Beerwah QLD 4519

CoreLogic Property Profile Report

Properties For Sale



📍 0.8km from property


4 Blackbutt Street Beerwah QLD 4519



First Ad Price Low \$800,000's

Latest Ad Price Preparing for Auction

Listing Method - Days on Market -



📍 0.9km from property

12 Silvereeye Circuit Beerwah QLD 4519



First Ad Price Offers Over \$1,095,000

Latest Ad Price Under Contract By Andy Phythian

Listing Method - Days on Market -



📍 1.1km from property

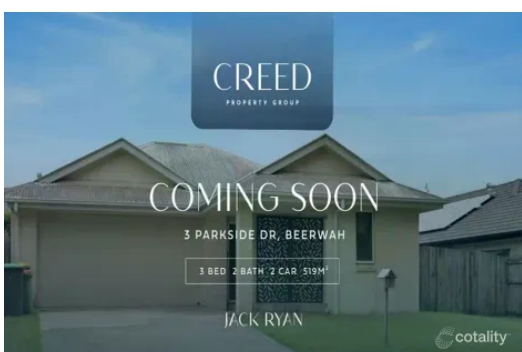
10 Whistler Place Beerwah QLD 4519



First Ad Price For Sale

Latest Ad Price For Sale

Listing Method - Days on Market -



📍 1.2km from property

3 Parkside Drive Beerwah QLD 4519



First Ad Price Contact Jack Or Will

Latest Ad Price CONTACT JACK OR WILL

Listing Method - Days on Market -

Properties For Rent



8 Featherwood Crescent Beerwah QLD 4519

4
 2
 2
 171m²
 650m²

Rent Price **\$770/Week** Days on Market -

Campaign Period 20 Jan 2026 - 02 Feb

1.6km from property



23 Greber Road Beerwah QLD 4519






3
 1
 1
 -
 1,000m²

Rent Price **\$600/Week** Days on Market -

Campaign Period 29 Jan 2026 - 02 Feb

1.5km from property

Local School Details

	School Address	Distance	School Type	Gender	Sector	Enrolments
	Beerwah State High School 35 Roberts Road Beerwah QLD 4519	0.7km	Secondary	Mixed	Government	935
	Beerwah State School 2788 Old Gympie Road Beerwah QLD 4519	2.1km	Primary	Mixed	Government	364
	Glasshouse Christian College -	0.8km	Combined	Mixed	Non-Government	1063
	Glass House Mountains State School 58 Coonowrin Road Glass House Mountains QLD 4518	4.9km	Primary	Mixed	Government	398
	Landsborough State School 41 Gympie Street North Landsborough QLD 4550	6.4km	Primary	Mixed	Government	329

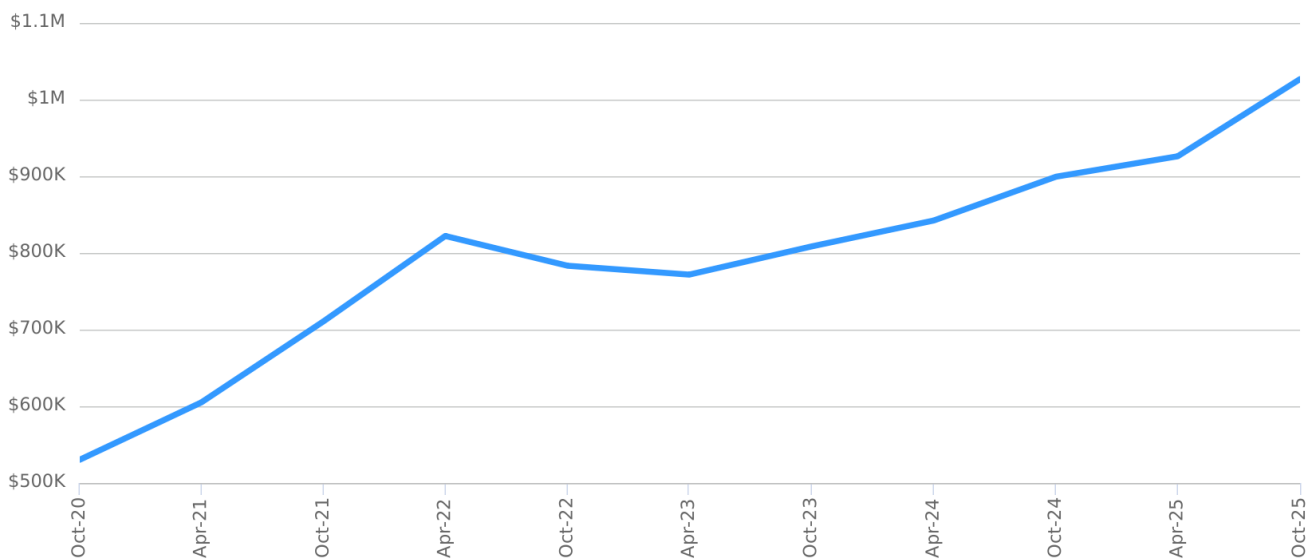
 Property within school catchment

 Property outside school catchment (government)/no catchment applies (non-government)

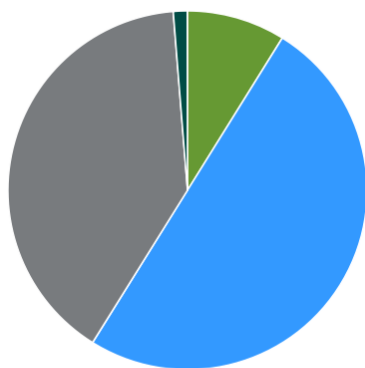
Beerwah Insights - Houses

Year Ending	Properties Sold	Median Value	Change in Median Value (12 months)
Oct 2025	158	\$1,026,784	▲ 14.14%
Oct 2024	161	\$899,522	▲ 11.25%
Oct 2023	167	\$808,533	▲ 3.21%
Oct 2022	174	\$783,374	▲ 10.18%
Oct 2021	205	\$710,971	▲ 34.06%
Oct 2020	186	\$530,313	▲ 9.98%

Median Value (monthly)




Property Sales by Price (Past 12 months)




- \$600K-\$800K - 14 properties
- \$800K-\$1M - 79 properties
- \$1M-\$2M - 63 properties
- >\$2M - 2 properties

Median Days on Market



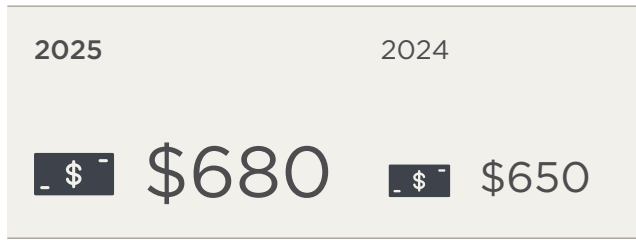
Median Vendor Discount




Statistics are calculated over a rolling 12 month period

Beerwah Insights - Houses

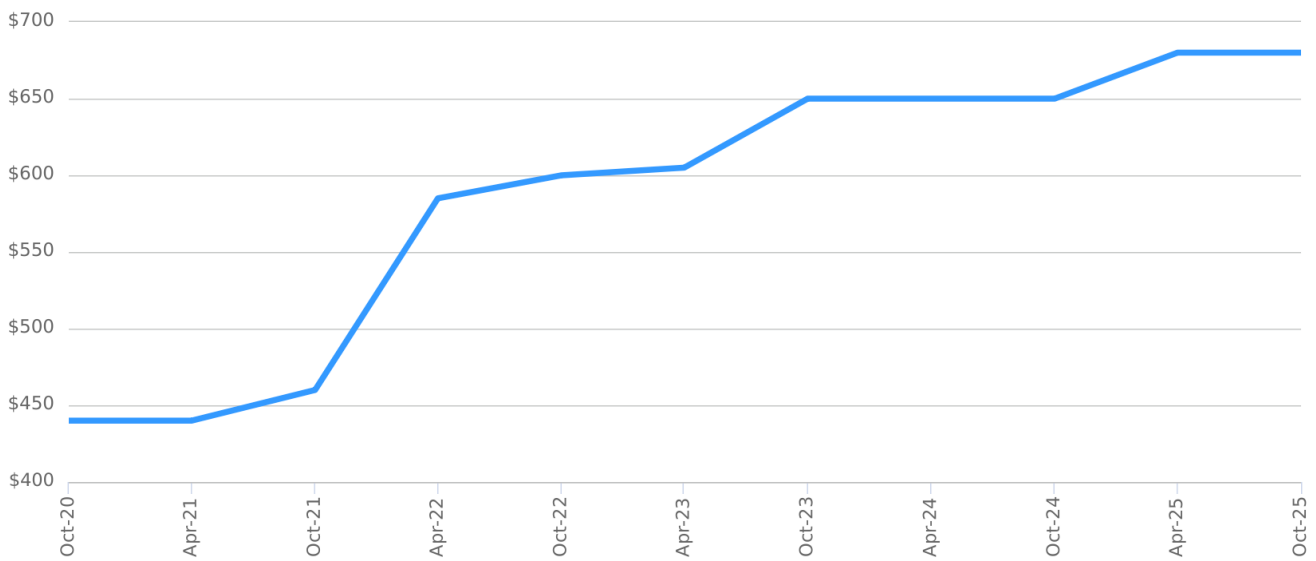
Median Weekly Asking Rent



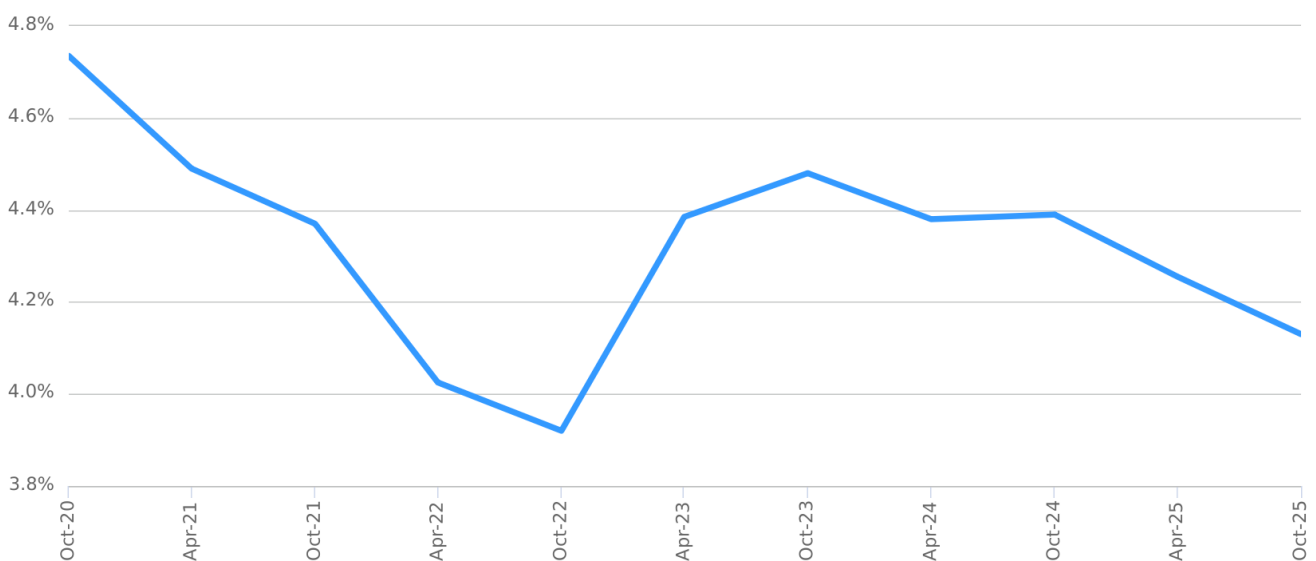
Indicative Gross Rental Yield



Median Asking Rent (12 months)



Indicative Gross Rental Yield (12 months)



Disclaimers

Copyright

This publication reproduces materials and content owned or licenced by RP Data Pty Ltd trading as CoreLogic Asia Pacific (CoreLogic) and may include data, statistics, estimates, indices, photographs, maps, tools, calculators (including their outputs), commentary, reports and other information (CoreLogic Data).

Standard Disclaimer

The CoreLogic Data provided in this publication is of a general nature and should not be construed as specific advice or relied upon in lieu of appropriate professional advice.

While CoreLogic uses commercially reasonable efforts to ensure the CoreLogic Data is current, CoreLogic does not warrant the accuracy, currency or completeness of the CoreLogic Data and to the full extent permitted by law excludes all loss or damage howsoever arising (including through negligence) in connection with the CoreLogic Data.

This publication contains data and statistics provided by the Australian Bureau of Statistics, available at <http://www.abs.gov.au/> and reproduced under Creative Commons Attribution 2.5 <http://creativecommons.org/licenses/by/2.5/au/legalcode>.

Mapping Data

Any map that is produced is not intended or designed to replace the certificate of title or land survey information. If you need a certificate of title or land survey information for any purpose then you can order these separately from CoreLogic or the relevant government body.

Development Approval Data

Any data or information containing development approval information (**Development Approval Data**) has been obtained from a variety of third party sources. The Development Approval Data: (a) is only available for about 60% of total building consents in Australia due to limitations with the collection of this data; (b) relies on the accuracy of the description against the Development Approval Data provided to CoreLogic by third parties; (c) may differ from the actual construction cost (where it contains an estimated construction cost) and (d) any errors in entry of property details may lead to incorrect Development Approval Data being provided and the recipient should always check the appropriateness of the information contained in the development approval report against the actual property or surrounding properties (including physical attributes of such property).

State and Territory Data

Based on or contains data provided by the State of Queensland (Department of Natural Resources and Mines) 2022. In consideration of the State permitting use of this data you acknowledge and agree that the State gives no warranty in relation to the data (including accuracy, reliability, completeness, currency or suitability) and accepts no liability (including without limitation, liability in negligence) for any loss, damage or costs (including consequential damage) relating to any use of the data. Data must not be used for direct marketing or be used in breach of the privacy laws; more information at www.propertydatacodeofconduct.com.au

Schools Data

Product Data licenced by CoreLogic under a Creative Commons Attribution licence. For details regarding licence, data source, copyright and disclaimers, see www.corelogic.com.au/aboutus/thirdpartyrestrictions.html All information relating to Schools provided by CoreLogic is as a courtesy only. CoreLogic does not make any representations regarding the accuracy or completeness of the data. You should contact the School directly to verify this information.

Estimated Value

An Estimated Value is generated (i) by a computer driven mathematical model in reliance on available data; (ii) without the physical inspection of the subject property; (iii) without taking into account any market conditions (including building, planning, or economic), and/or (iv) without identifying observable features or risks (including adverse environmental issues, state of repair, improvements, renovations, aesthetics, views or aspect) which may, together or separately, affect the value.

An Estimated Value is current only at the date of publication or supply. CoreLogic expressly excludes any warranties and representations that an Estimated Value is an accurate representation as to the market value of the subject property.

How to read the Estimated Value

The Confidence is based on a statistical calculation as to the probability of the Estimated Value being accurate compared to market value. An Estimated Value with a 'High' confidence is considered more reliable than an Estimated Value with a 'Medium' or 'Low' confidence. The Confidence is a reflection of the amount of data we have on the property and similar properties in the surrounding areas. Generally, the more data we have for the local real estate market and subject property, the higher the Confidence' level will be. Confidence should be considered alongside the Estimated Value.

Confidence is displayed as a colour coded range with red representing low confidence, through to amber which represents medium confidence to green for higher confidence.



If you have any questions or concerns about the information in this report, please contact our customer care team.

Within Australia: **1300 734 318**
Email Us: **customercare@corelogic.com.au**